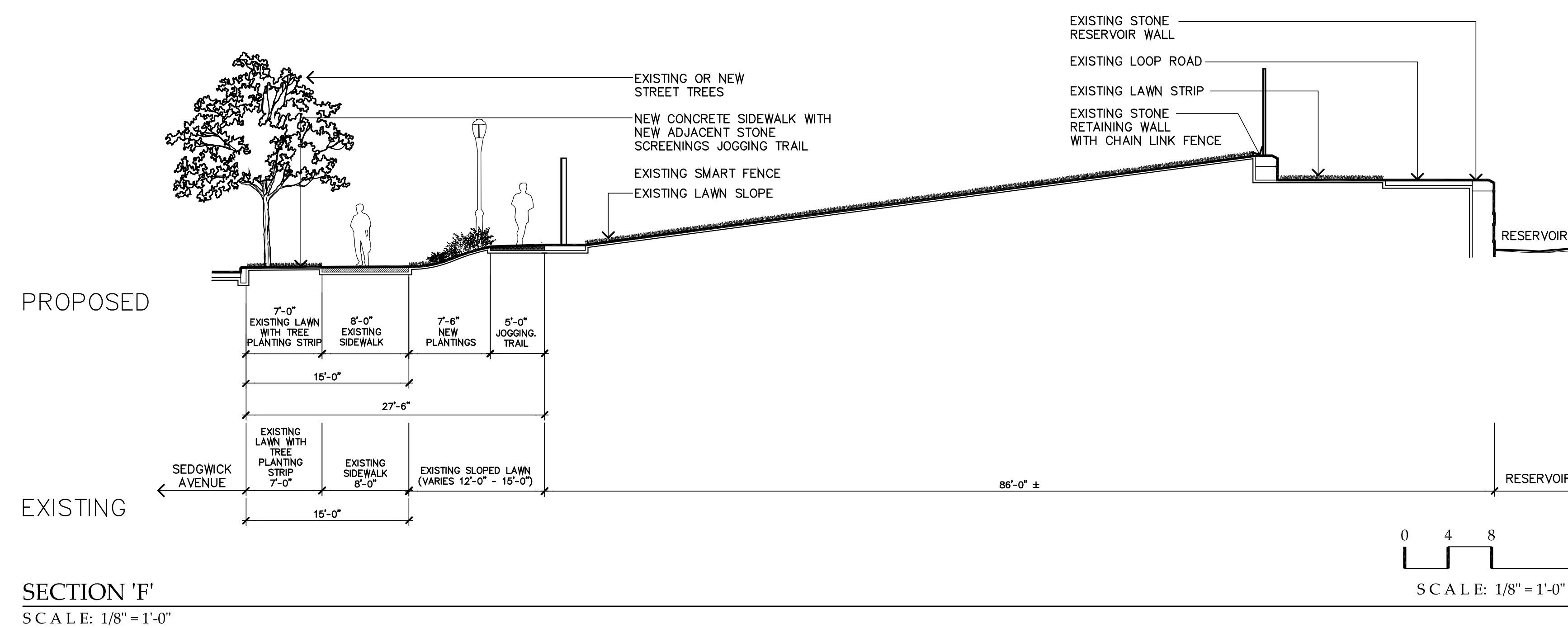
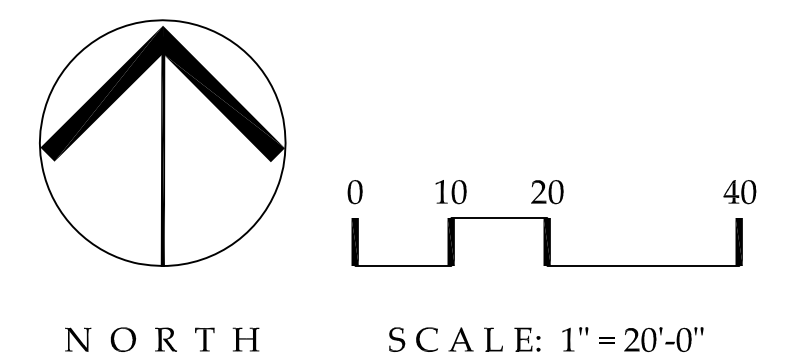
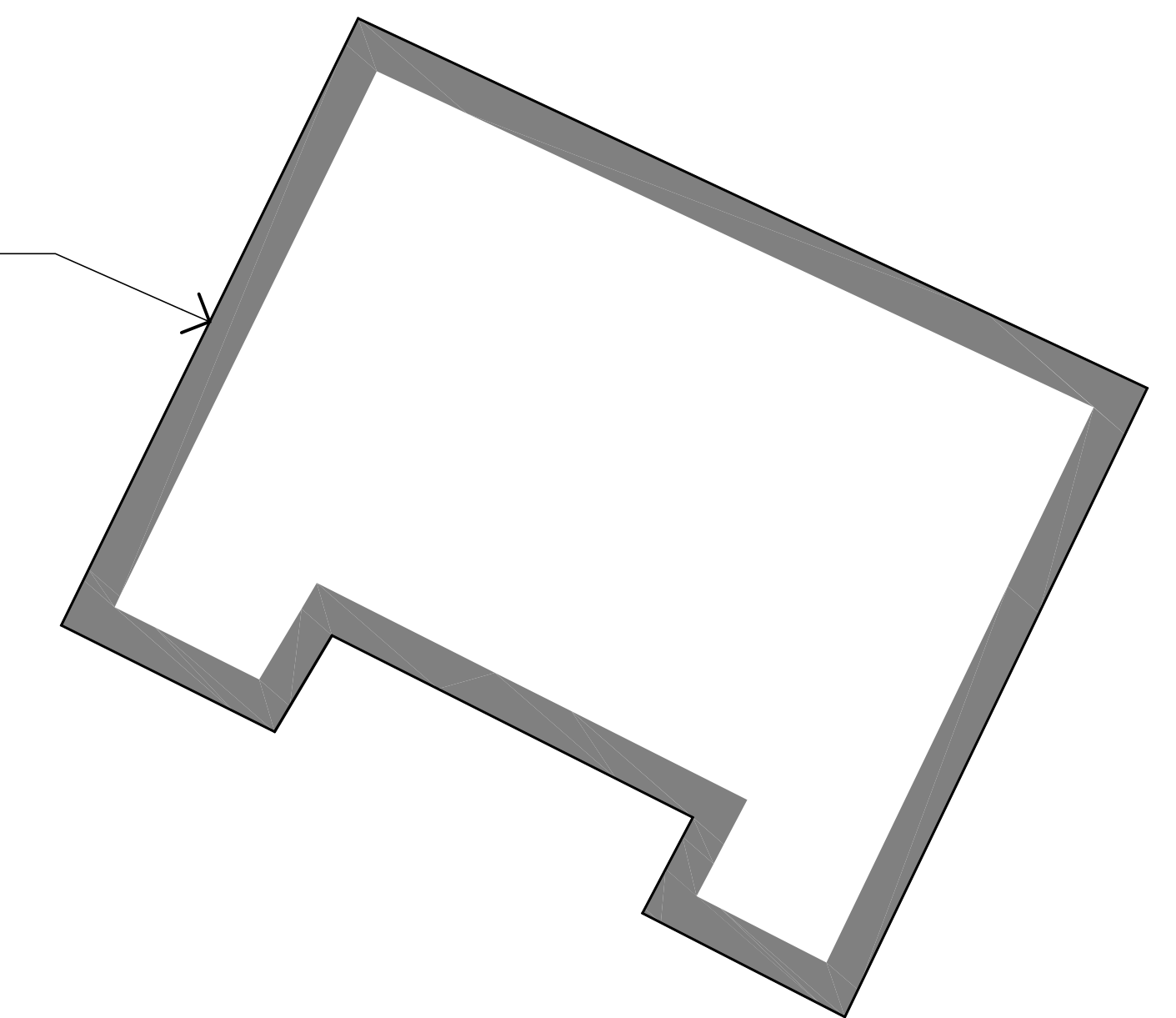
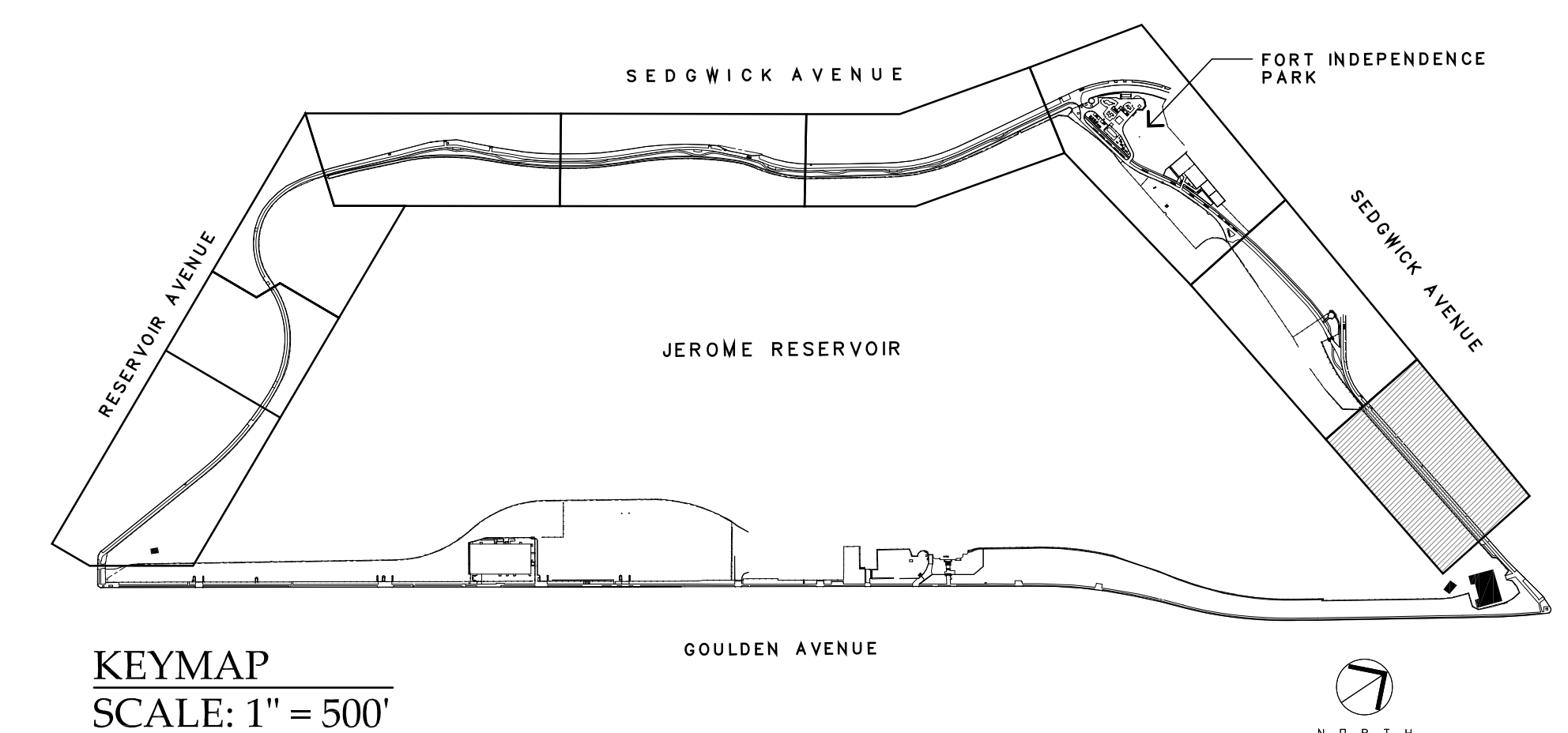
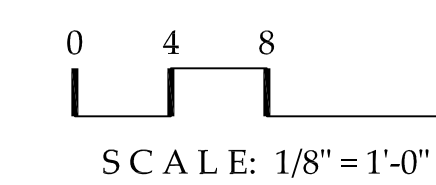


EXISTING CONDITIONS PHOTO IN VICINITY OF DETAIL PLAN 'D' & SECTION 'E'

GATEHOUSE No. 7



SECTION 'F'  
SCALE: 1/8" = 1'-0"



KEYMAP  
SCALE: 1" = 500'

DETAIL PLAN 'E' - TYPICAL PLAN OF TREATMENT ALONG SEDGWICK AVENUE NORTH  
SCALE: 1" = 10'-0"

